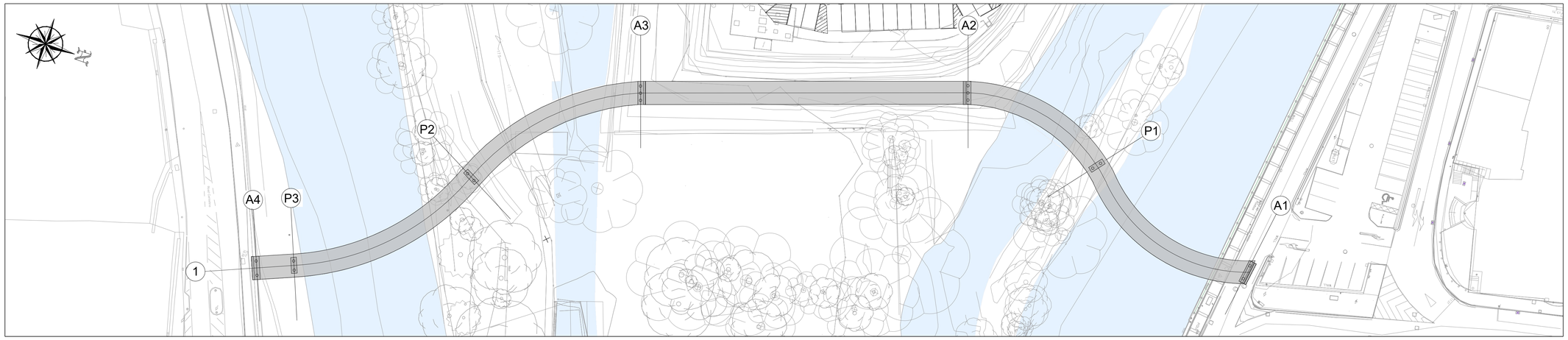

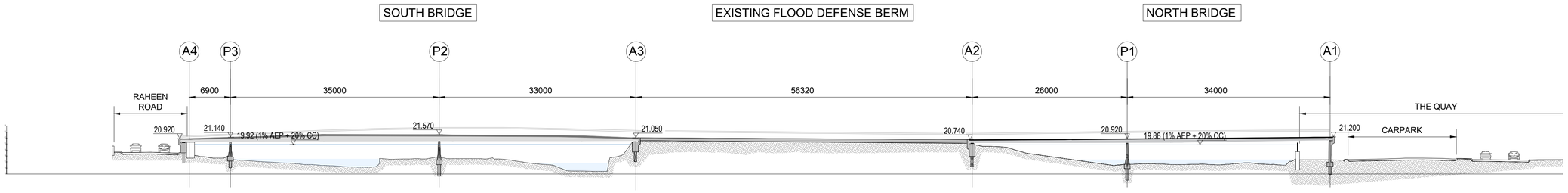

STAGE 5 - INSTALLATION OF PROMENADE

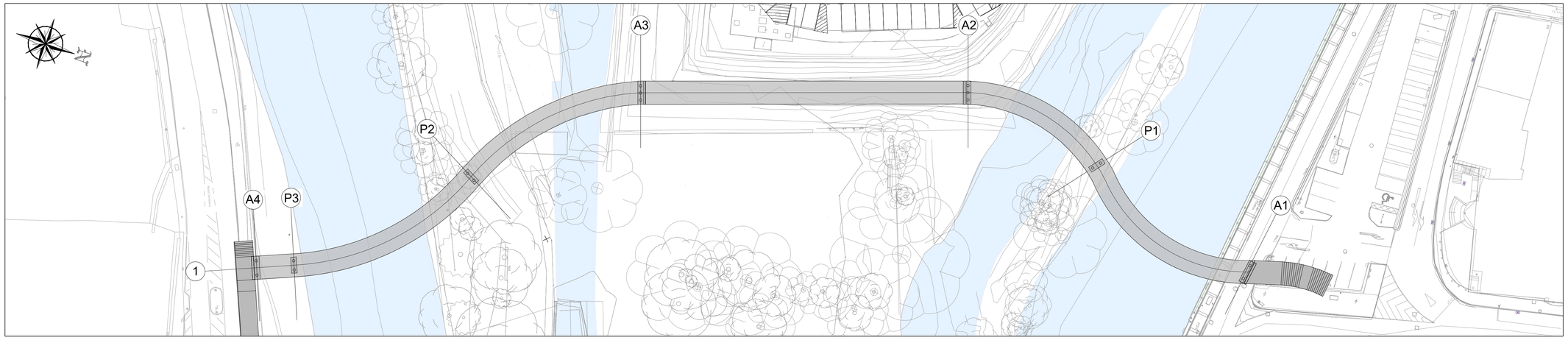

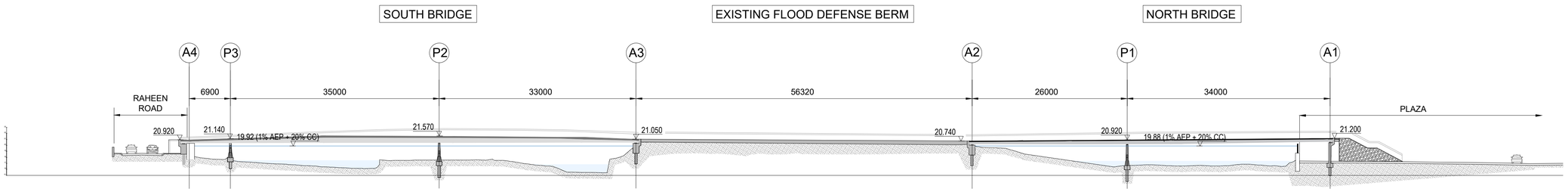

STAGE 6 - INSTALLATION OF STEPS

DRAWING IS PRODUCED USING THE IRISH TRANSVERSE MERCATOR (ITM) GEOGRAPHIC COORDINATE SYSTEM

A1

CLIENT

Comhairle Contae Thiobraid Árann
Tipperary County Council

ARCHITECTS: dhbarchitects

ARCHEOLOGISTS: CourtneyDeery — Archaeology & Cultural Heritage

BRIDGES: MARC MIMRAM Architecture Ingénierie

ENGINEERS: Clifton Scannell Emerson Associates

ENVIRONMENTAL CONSULTANTS: awnconsulting — A Trinity Consultants Company

LIGHTING CONSULTANTS: Douglas Carroll Consulting Engineers

NOTE:

- CONSTRUCTION COMPOUND / SITE SETUP IN THE SUIR ISLAND CARPARK TO FACILITATE BOTH BRIDGES NORTH AND SOUTH CONSTRUCTION.

Rev	Description	Drawn	Checked	Date

----	----	----	----	----
----	----	----	----	----
----	----	----	----	----
PL02	ISSUED FOR PLANNING RFI RESPONSE	FO	LP	06.08.24
PL01	ISSUED FOR PLANNING	FO	LP	22.09.23

Clifton Scannell Emerson Associates

Clifton Scannell Emerson Associates Limited
Consulting Engineers,
3rd Floor The Highline,
Bakers Point, Pottery Road,
Dun Laoghaire, Co. Dublin,
Ireland, A96 KW29

T. +353 1 288 5006
F. +353 1 283 3466
E. info@csea.ie
W. www.csea.ie

Client: TIPPERARY COUNTY COUNCIL

Project: SUIR ISLAND INFRASTRUCTURE LINKS

Dwg. Title: INDICATIVE CONSTRUCTION SEQUENCE - SHEET 3

Drawn By: FO — Date: SEPT 2023

Checked By: LP — Scale: 1:400 @ A1

CSEA Job No.: 20_071

Project Code	Originator	Zone/ Phase	Level	Type	Role	Dwg. No.
20_071	CSE	GEN	XX	DR	C	2452

Status Code: S2 — Suitability Description: SUITABLE FOR INFORMATION

Revision: PL02 — Project Status: ISSUED FOR PLANNING